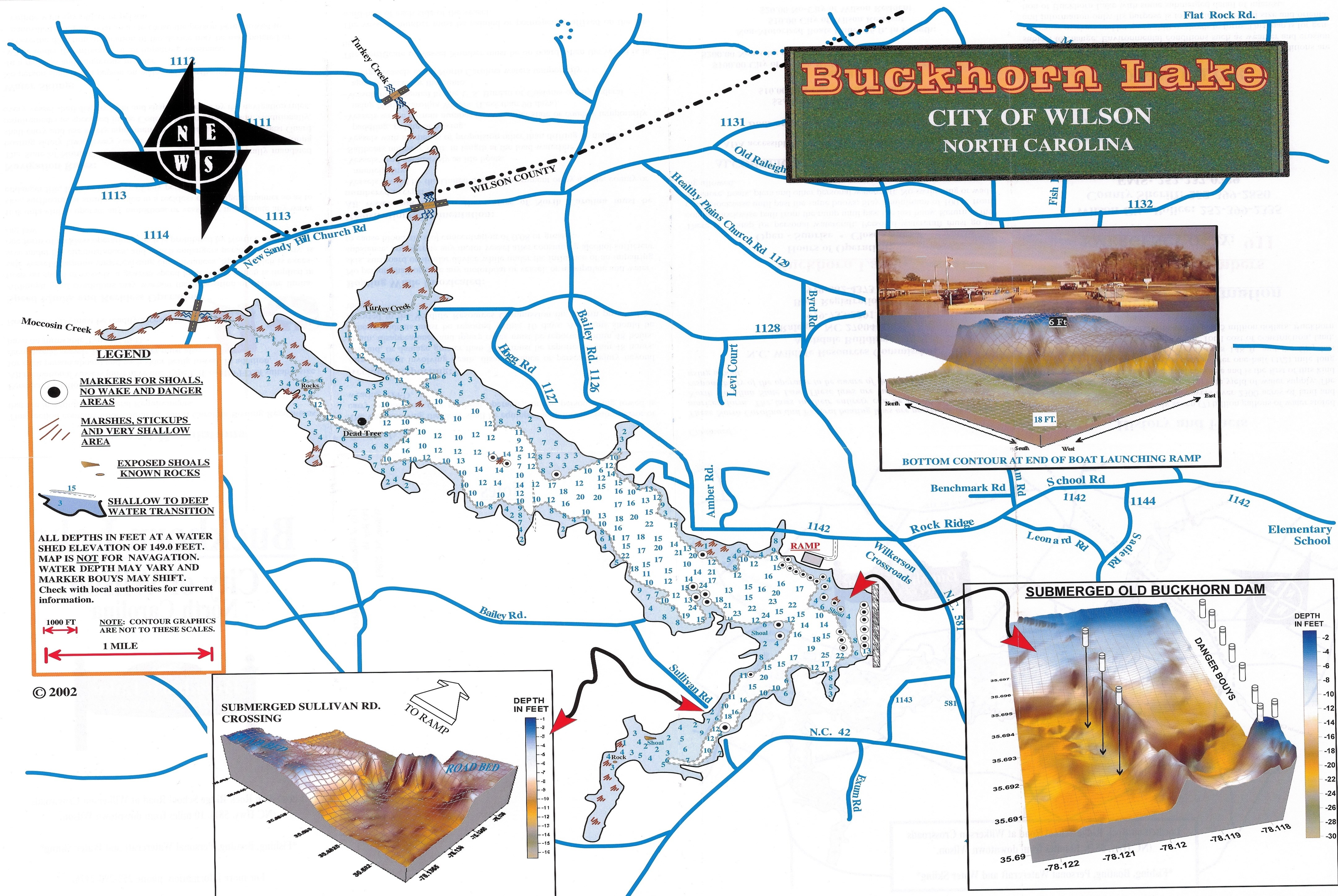


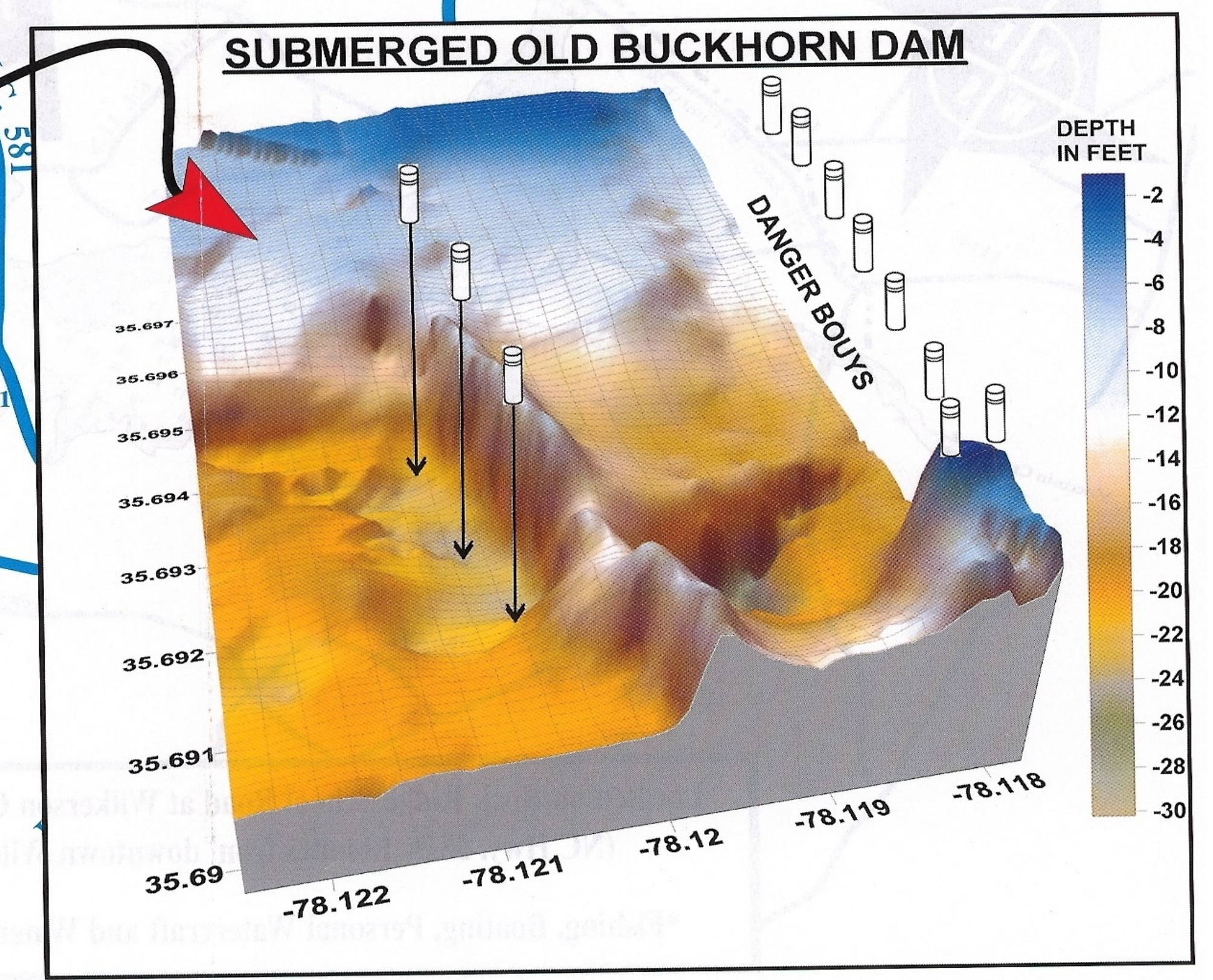
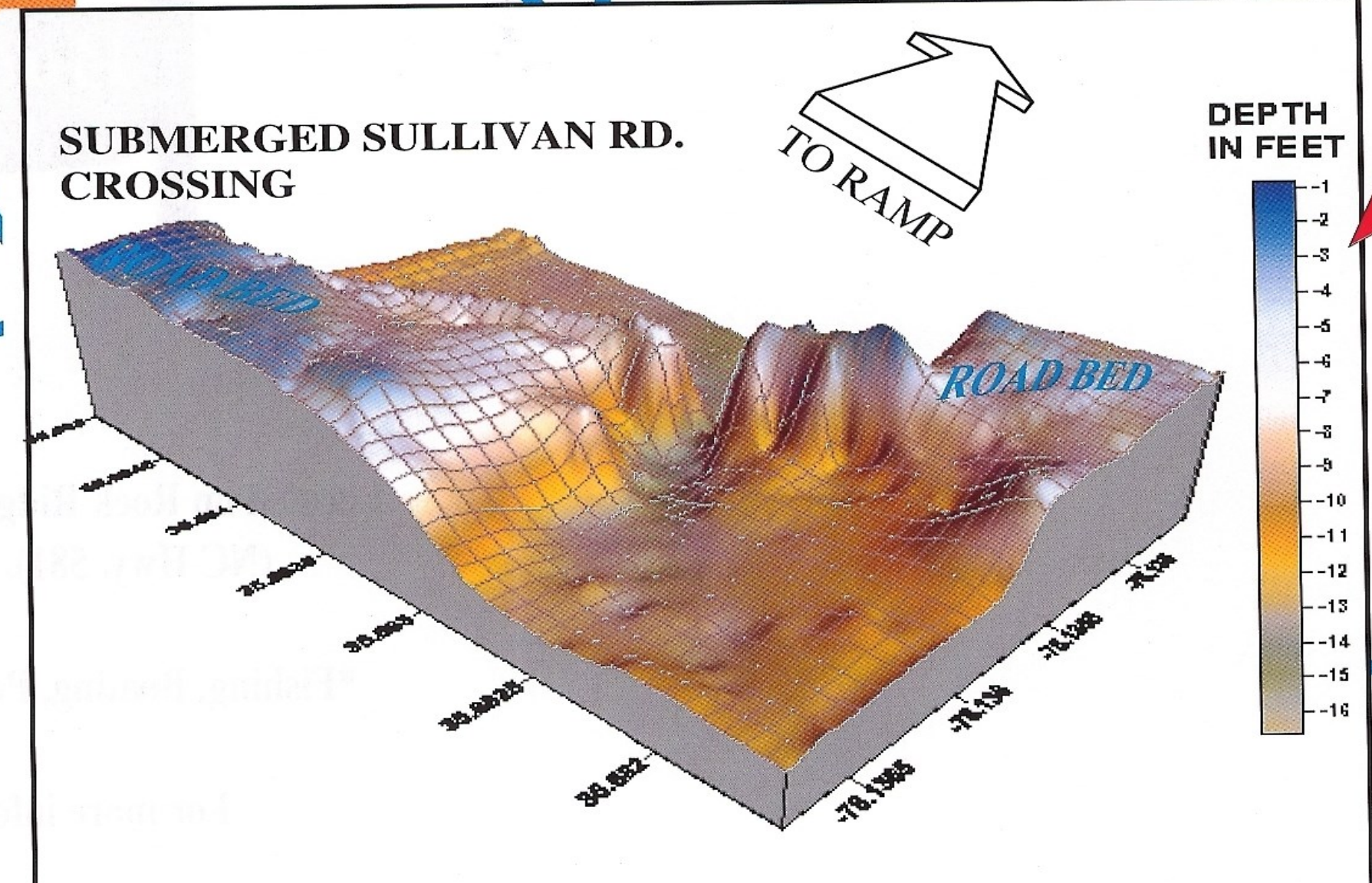

Buckhorn Lake

CITY OF WILSON
NORTH CAROLINA



LEGEND

- MARKERS FOR SHOALS, NO WAKE AND DANGER AREAS
 - MARSHES, STICKUPS AND VERY SHALLOW AREA
 - EXPOSED SHOALS
 - KNOWN ROCKS
 - SHALLOW TO DEEP WATER TRANSITION
- ALL DEPTHS IN FEET AT A WATER SHED ELEVATION OF 149.0 FEET. MAP IS NOT FOR NAVIGATION. WATER DEPTH MAY VARY AND MARKER BOUYS MAY SHIFT. Check with local authorities for current information.
- 1000 FT NOTE: CONTOUR GRAPHICS ARE NOT TO THESE SCALES.
1 MILE



© 2002